














Madison County, Ohio 2005 Comprehensive Plan

Canaan Township Comprehensive Plan

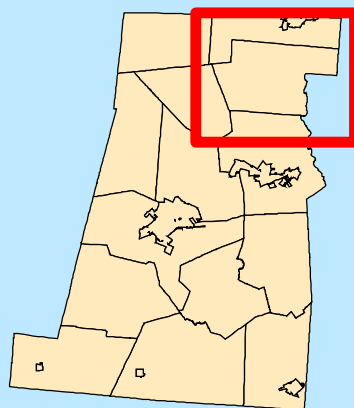


1 inch equals 1.00 miles

Legend

- | | |
|--|--|
|  A1 |  PUBLIC |
|  C2 |  R1 |
|  CONSERVATION |  R2 |
|  M1 |  ROW |
|  M2 | |
|  MUNI | |
|  NBS | |
|  PID | |
|  PRD | |

County Locator Map



State Locator Map

