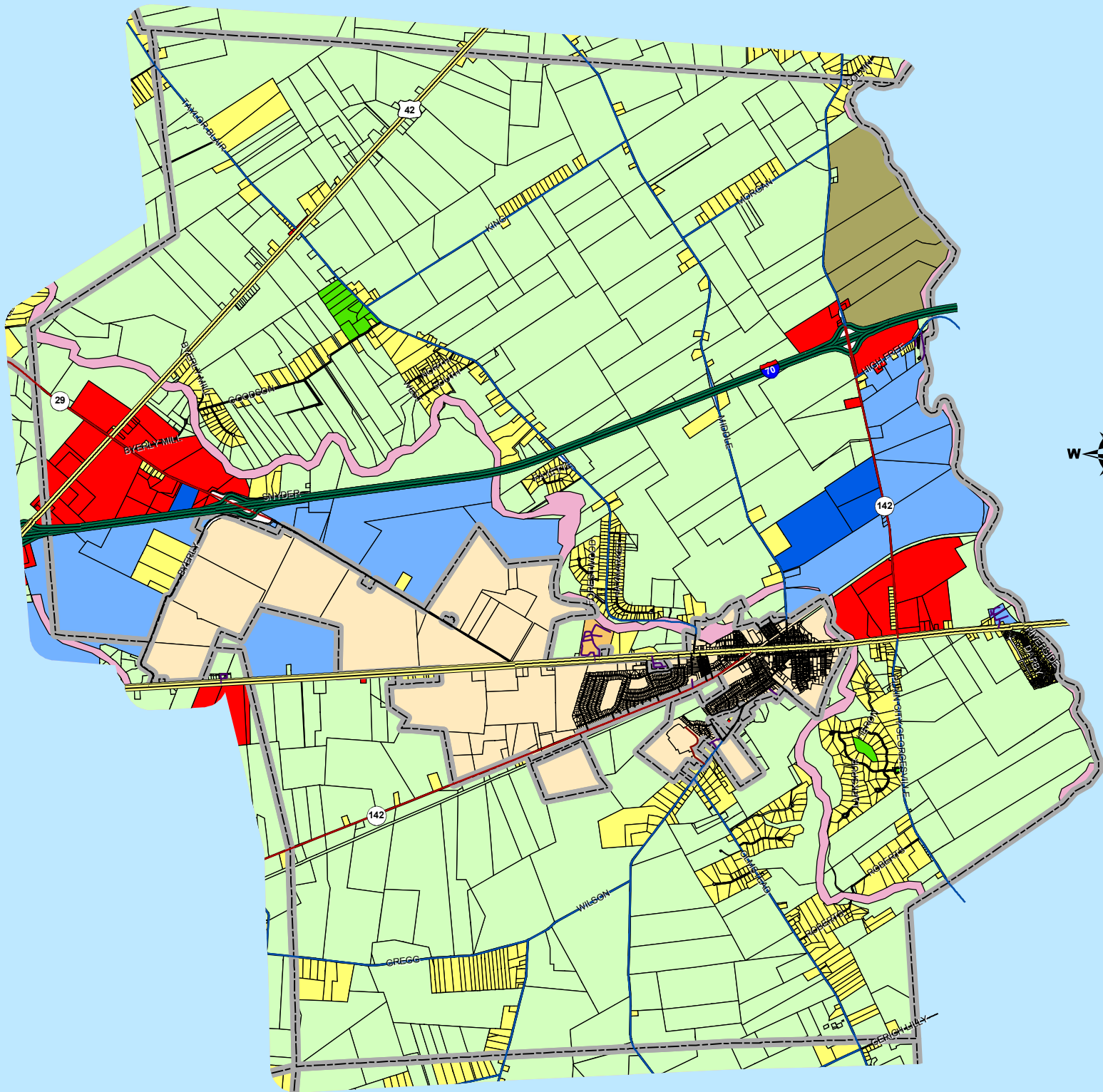















# Madison County, Ohio 2005 Comprehensive Plan

## Jefferson Township Comprehensive Plan



1 inch equals 1.00 miles

### Legend

	A1		PRD
	C2		PUBLIC
	CONSERVATION		R1
	M1		R2
	M2		ROW
	MUNI		
	NBS		
	PID		

### County Locator Map



### State Locator Map

