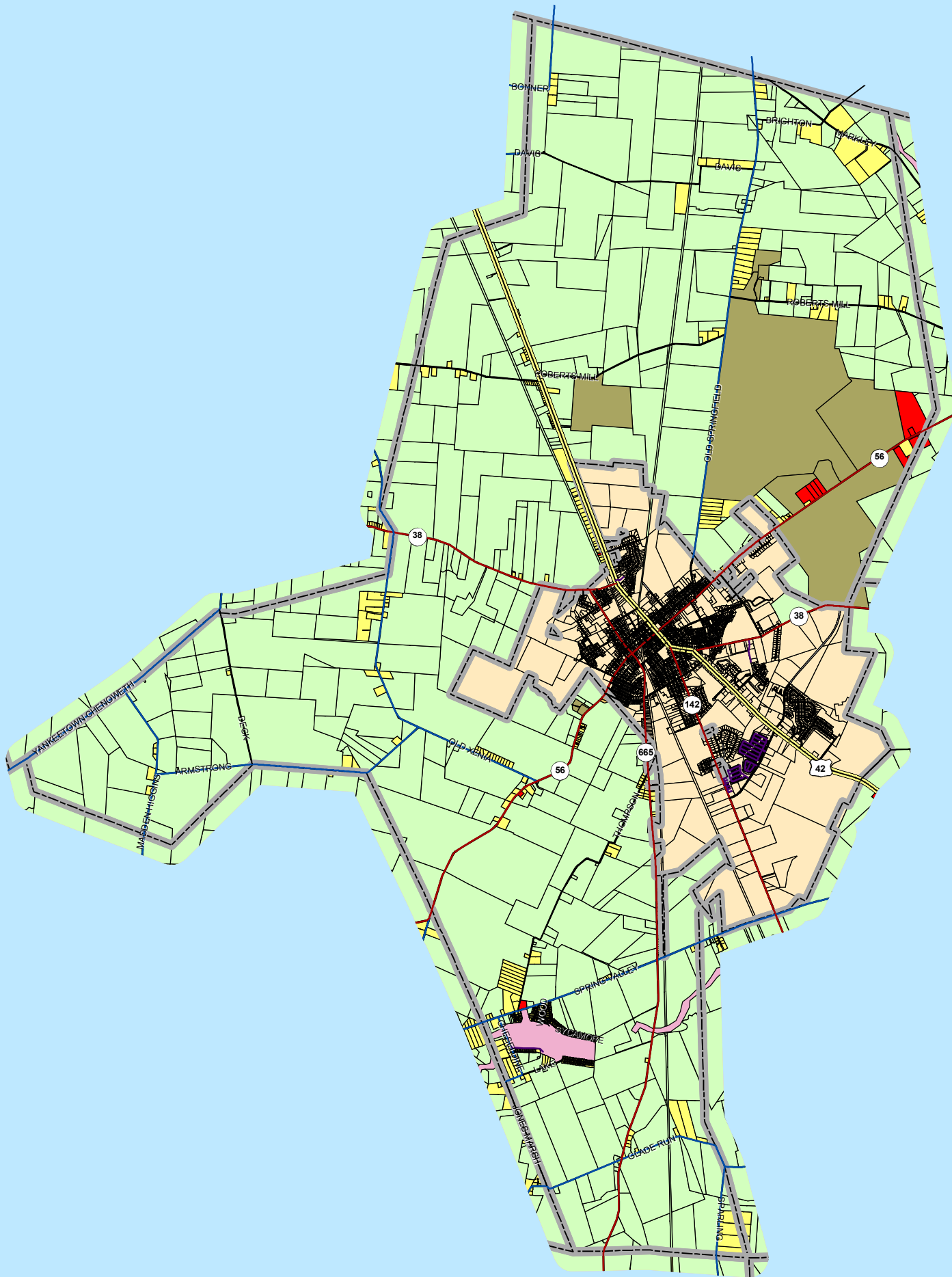















# Madison County, Ohio 2005 Comprehensive Plan

## Union Township Comprehensive Plan

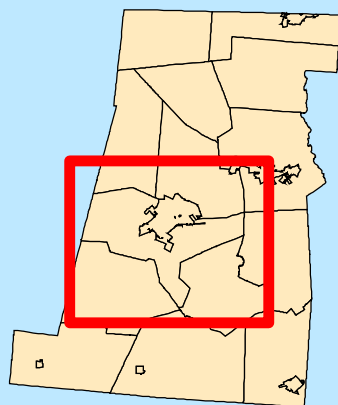


1 inch equals 1.25 miles

### Legend

 A1	 PRD
 C2	 PUBLIC
 CONSERVATION	 R1
 M1	 R2
 M2	 ROW
 MUNI	
 NBS	
 PID	

### County Locator Map



### State Locator Map

