Madison County, Ohio 2005 Comprehensive Plan

Darby Township Comprehensive Plan

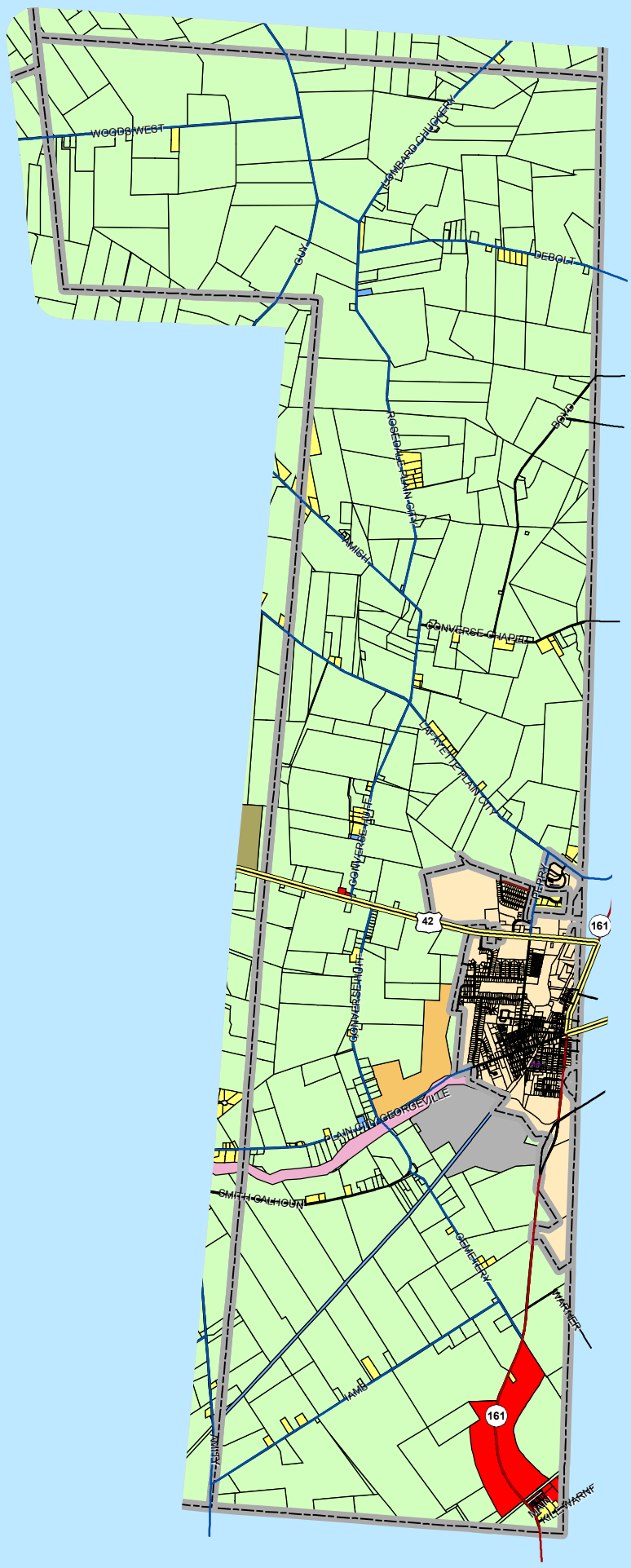

1 inch equals 1.00 miles

Legend

- A1
- C2
- CONSERVATION
- M1
- M2
- MUNI
- NBS
- PID
- PRD
- PUBLIC
- R1
- R2
- ROW

County Locator Map

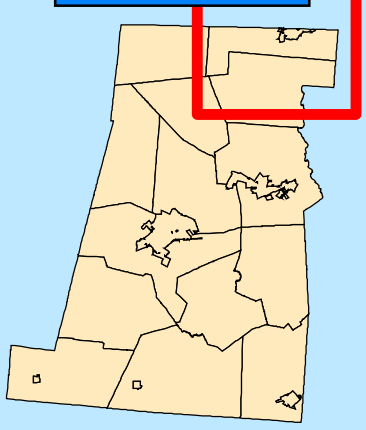

State Locator Map

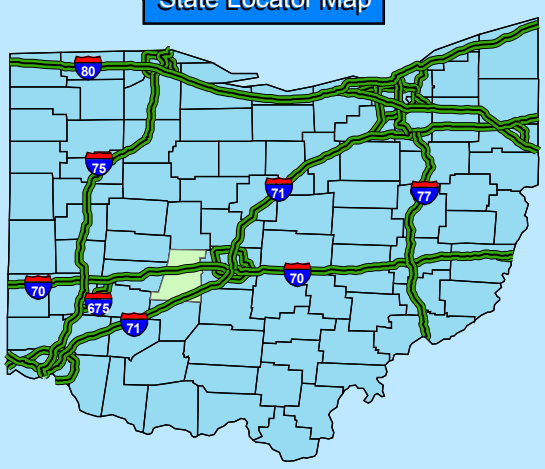

Madison County GIS