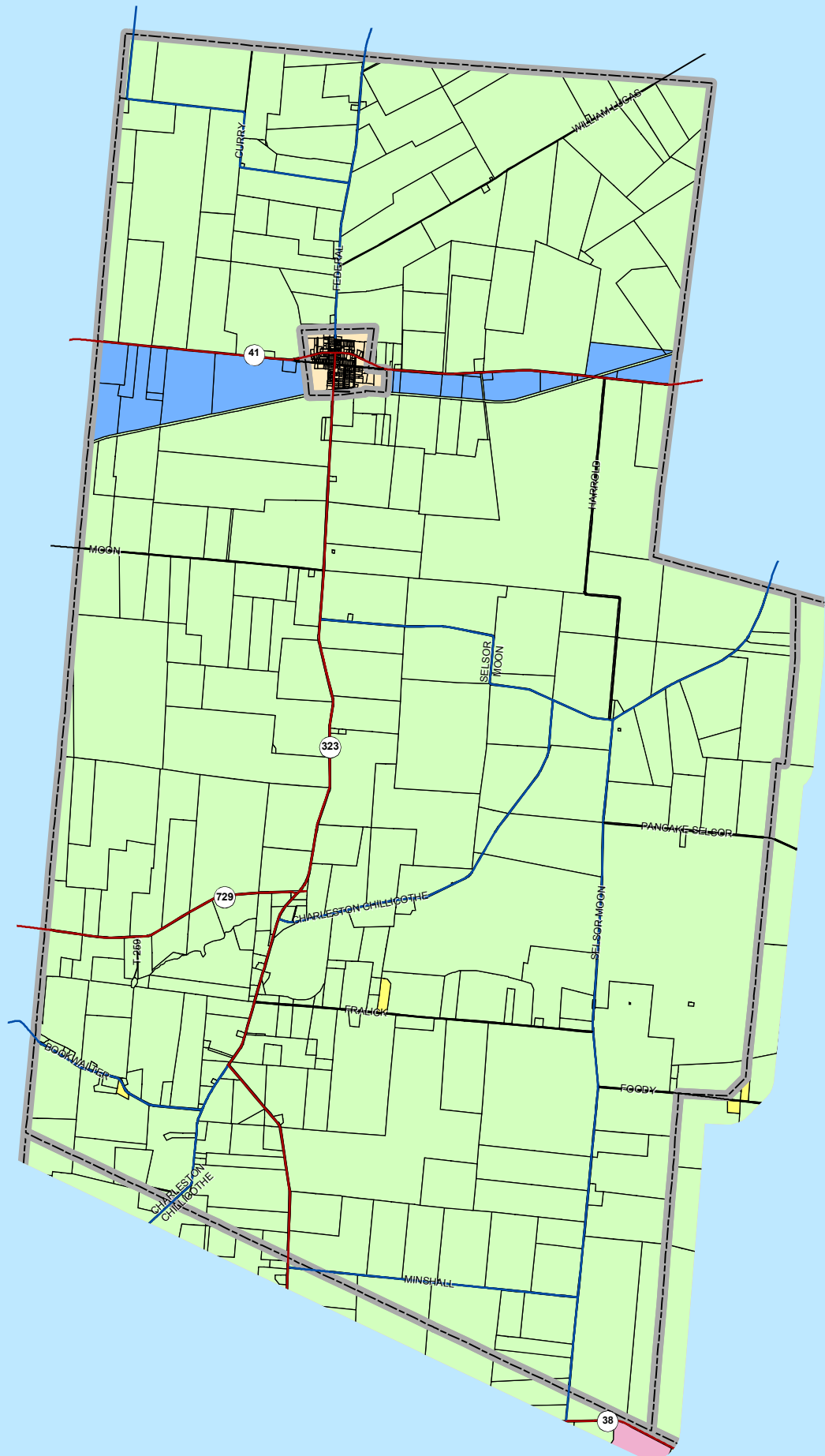















# Madison County, Ohio 2005 Comprehensive Plan

## Stokes Township Comprehensive Plan

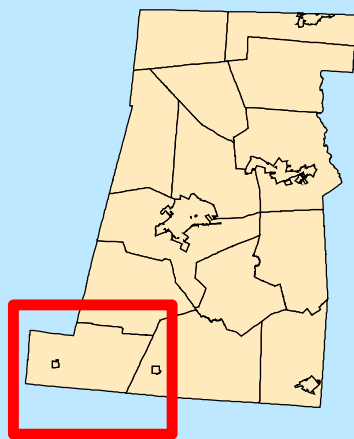


1 inch equals 1.00 miles

### Legend

- |  |  |
|--|--|
|  A1           |  PUBLIC |
|  C2           |  R1     |
|  CONSERVATION |  R2     |
|  M1           |  ROW    |
|  M2           |  |
|  MUNI         |  |
|  NBS          |  |
|  PID          |  |
|  PRD          |  |

### County Locator Map



### State Locator Map

